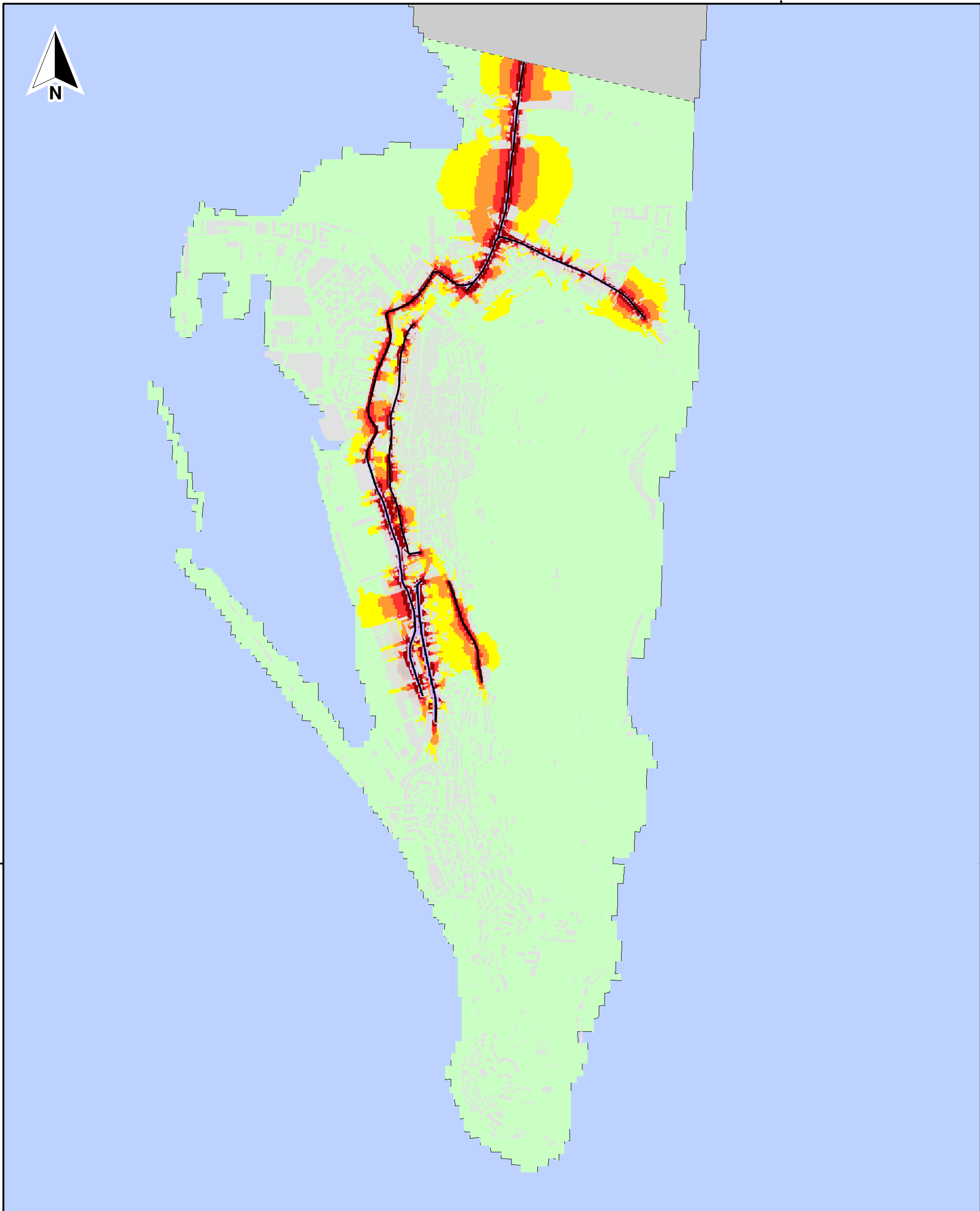


290000













4000000

4000000

290000

Key:

| | |
|---|---|
|  < 50 |  70 - 74 |
|  50 - 54 |  > 75 |
|  55 - 59 |  Major Road |
|  60 - 64 |  Buildings |
|  65 - 69 |  Legislative Regions |

0 50 100 200 300 400 500 Metres
Scale: 1:17500 @ A3



 Environmental Agency
Gibraltar

Environment (Assessment and Management of Noise) Regulations 2006 (2006/121)

Second Round Noise Mapping

Figure 5.2 - Major Roads

L_{day} Noise Level Bandings from 50 dB

December 2012
32164-S03 trowj

